



alpenkonvention convention alpine convenzione delle alpi alpska konvencija



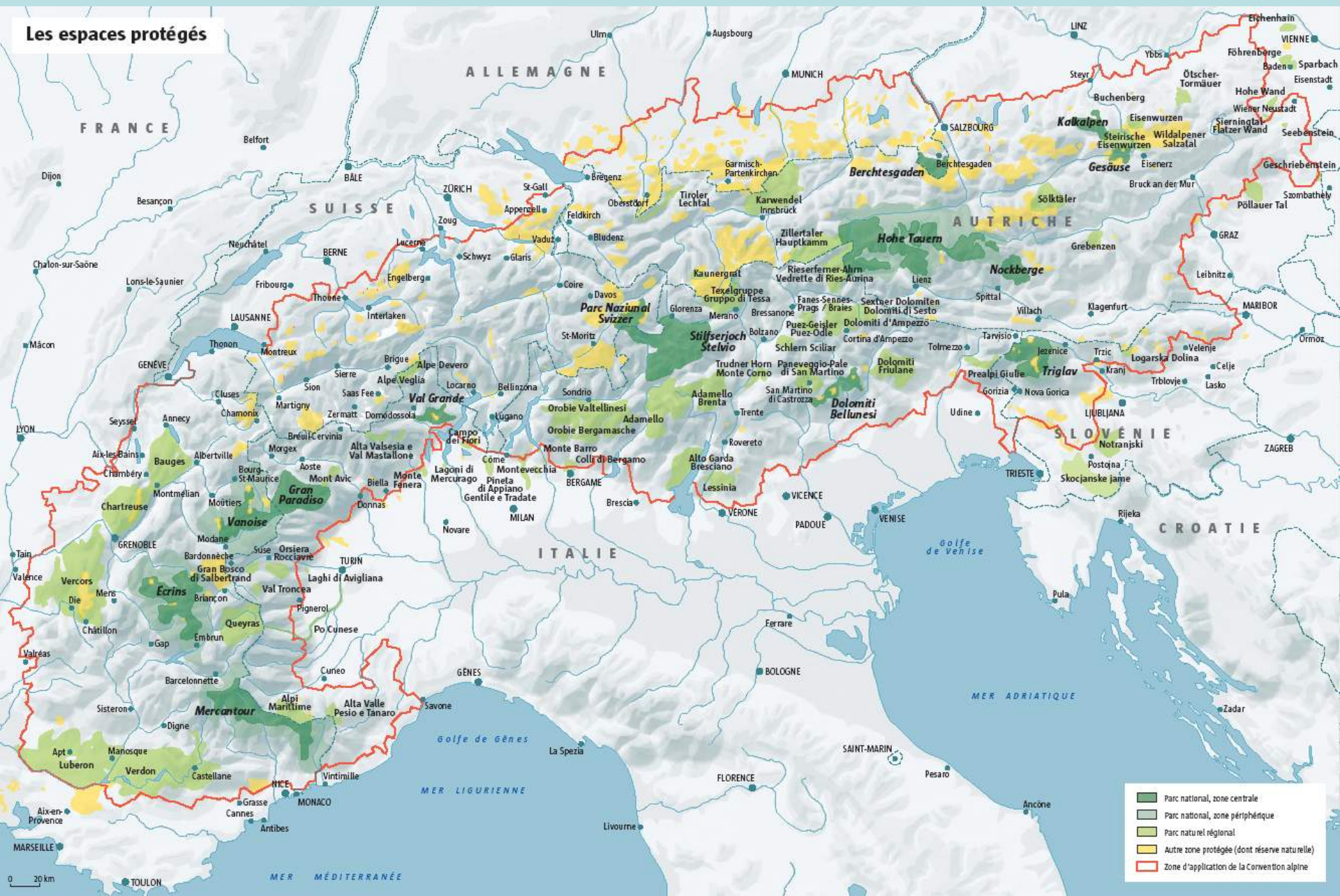
Alpine Network of Protected Areas ALPARC

Alpine Network of Protected Areas

Task Force Protected Areas

Permanent Secretariat of the Alpine Convention

Les espaces protégés



The Alpine Network of Protected Areas

14 National parks

60 Natural parks

340 Nature reserves > 100 hectares

10 Biosphere reserves

+ about 500 other protected areas > 100 ha

Together more than 900 protected areas

➔ which covers 25% of the Alpine Convention scope

Categories of Alpine Protected Areas

Legend

-  Perimeter of the Alpine Convention
-  National Park Core area
-  National Park Peripheral area
-  Regional / Nature Park
-  Nature Reserve
-  Biosphere Reserve
-  Special Protection Area
-  State border
-  City

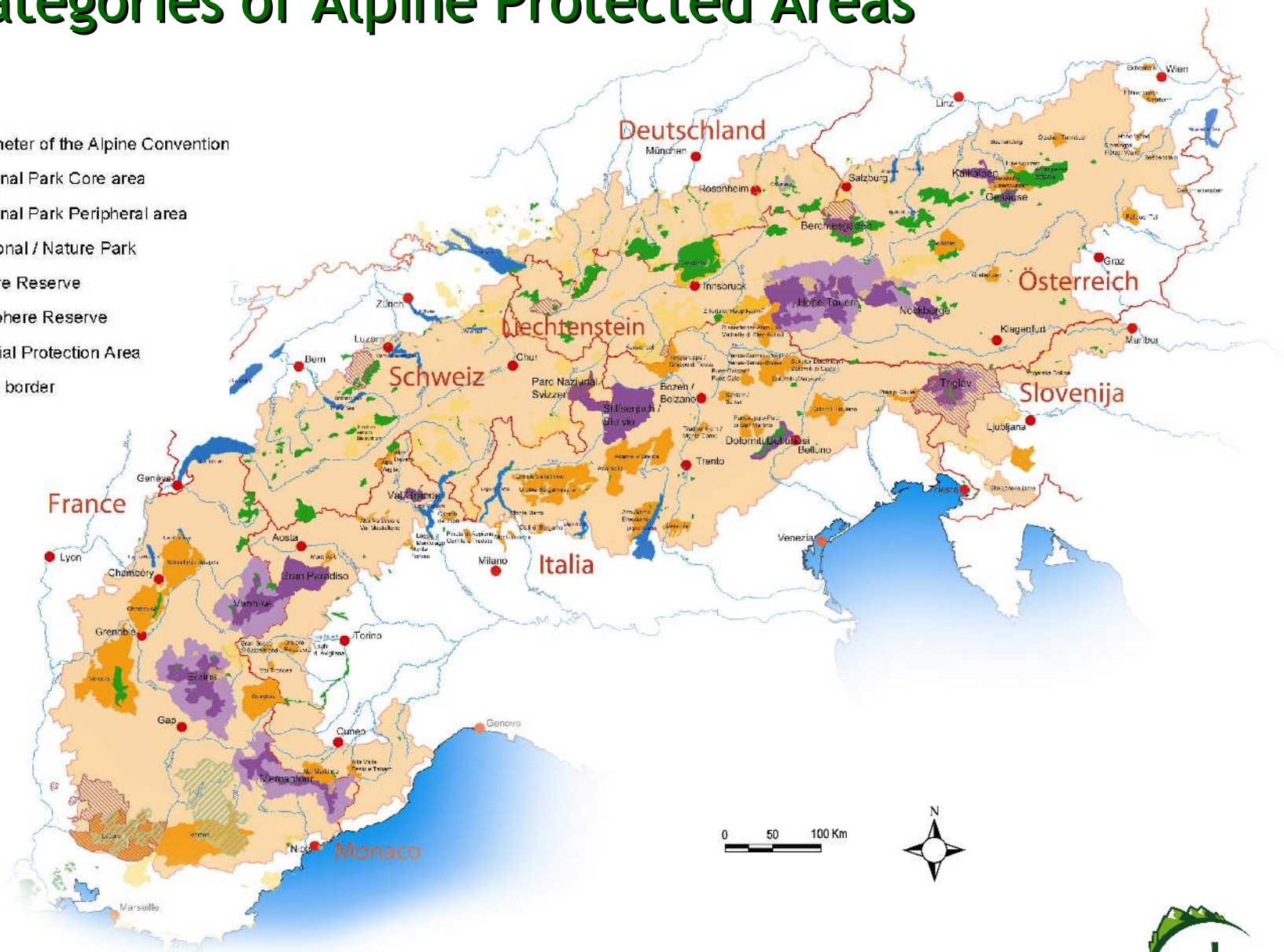
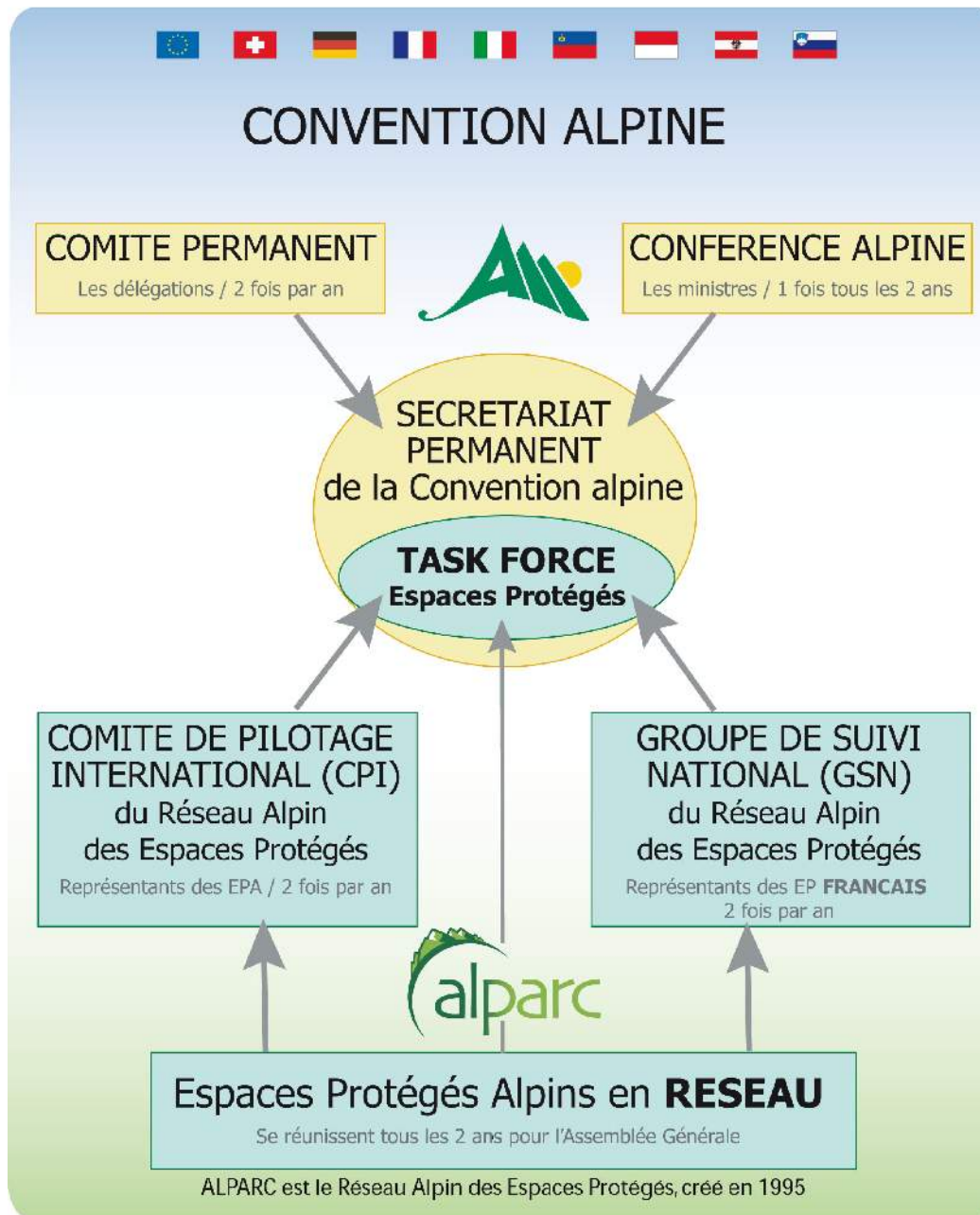


Schéma du fonctionnement des organes de la Convention alpine et du Réseau Alpin des Espaces Protégés - ALPARC



Alpine Network of Protected Areas

Thematical network

-Events

-Projects

-Institutional work

Study Travel "Ecological constructions", Austria, Switzerland, Liechtenstein, 2007



Management Indicators Cogne (I), 2007



ALPARC International Training 2007 Hohe Tauern (A)



Climat change and protected Areas Conference Stelvio, Trafoi (I), 2007



Alp Week 2008 and Mobility workshop Argentière la Bessée (F)



Trophy Danilo Re



Other activities 2007-2008 : project and working group coordination



Working Group Communication, Sand in Taufers (I), 2008



New National Park Centers - Swiss National Park (CH) and Hohe Tauern (A)



International Steering Committee, 2007 Berchtesgaden (D)



International Steering Committee Vercors (F) 2009



Data



SCALES of work

ALPS

All the alpine protected
areas: 23% of the Alps

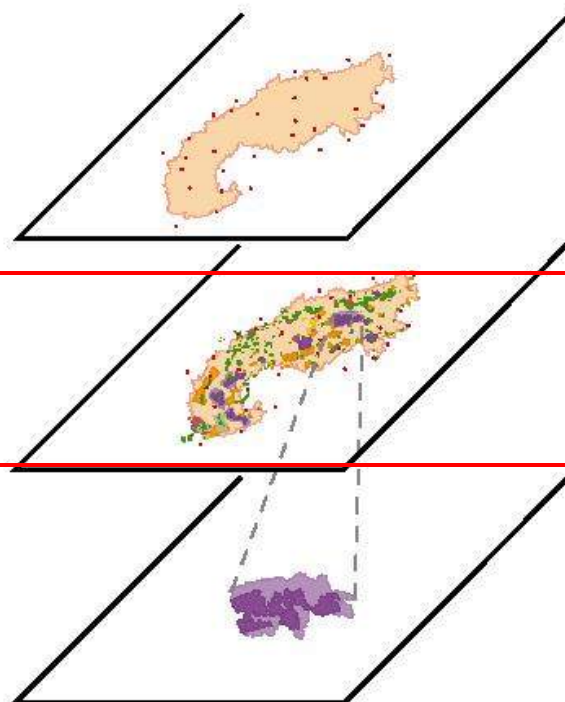
Each alpine protected
area's own territory

Available TOOLS

S.O.I.A
Système for the Observation of
and Information on the Alps

G.I.S. ALPARC

Own G.I.S. of
each protected
area

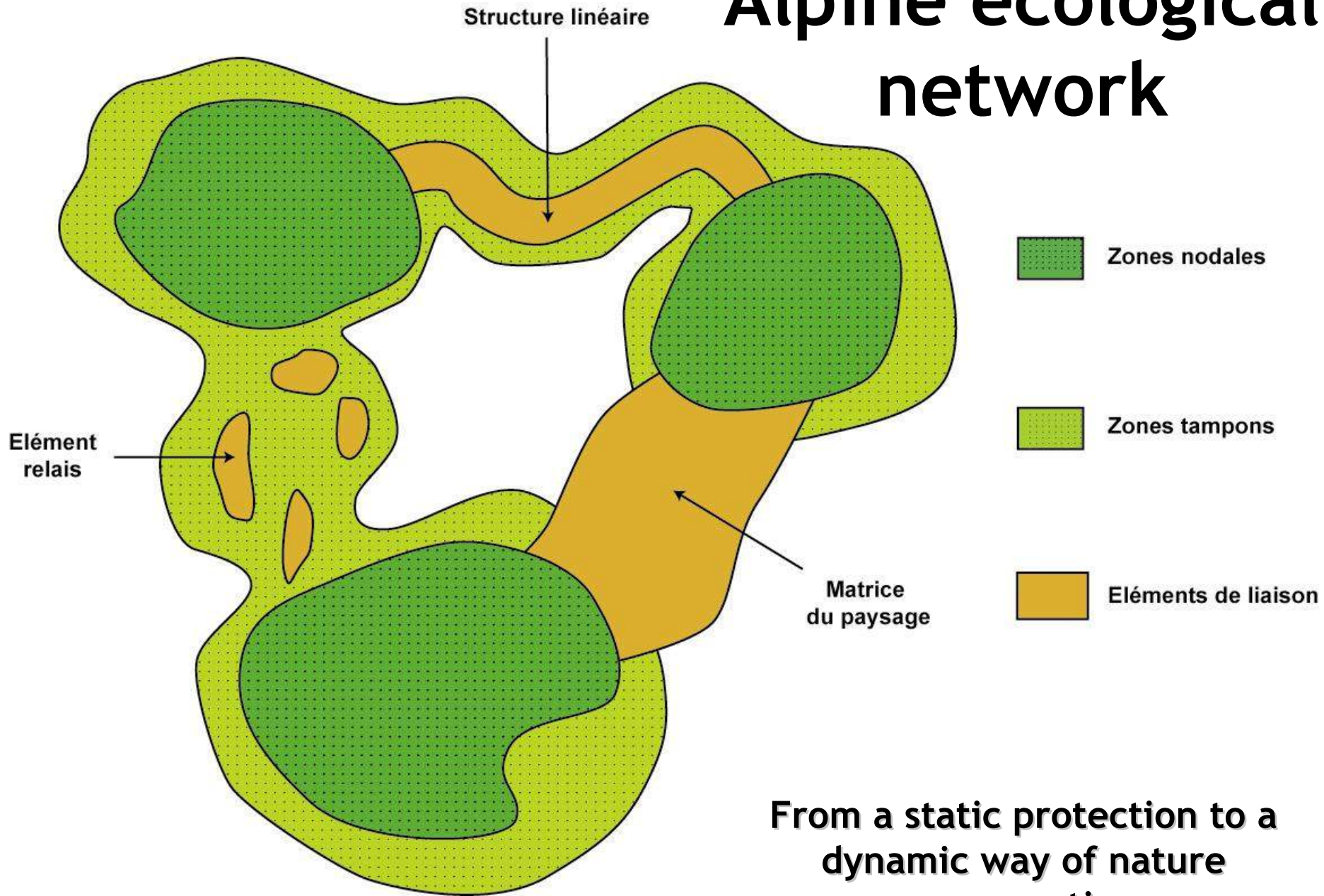


Alpine Network of Protected Areas

Ecological Network in the Alps:

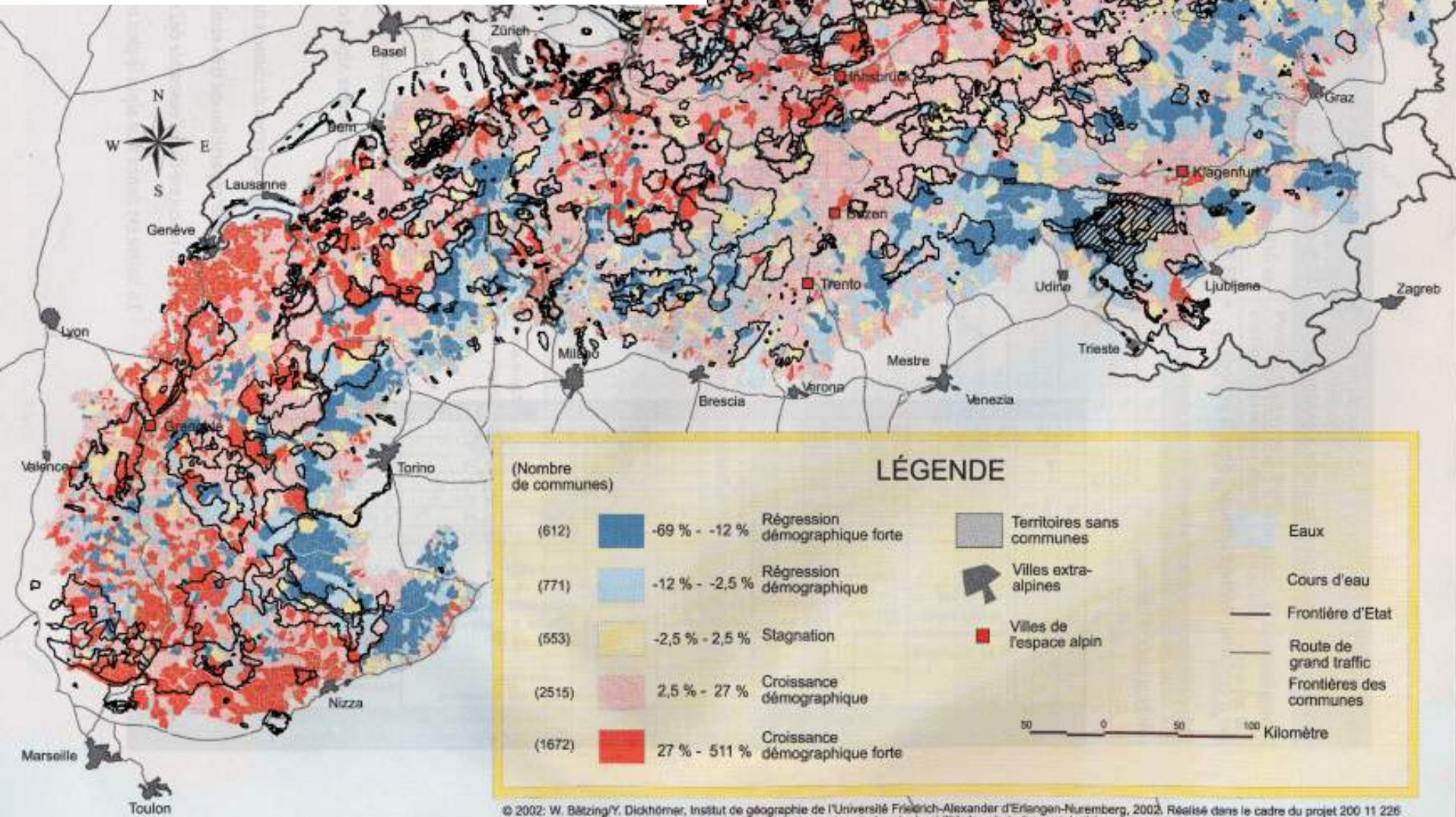
- Ecological Continuum
- ECONNECT
- Platform Ecological Network

Alpine ecological network

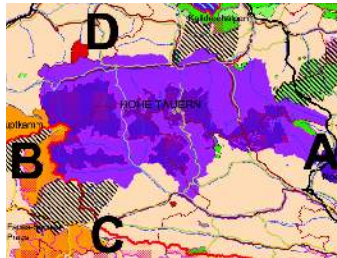


From a static protection to a
dynamic way of nature
conservation

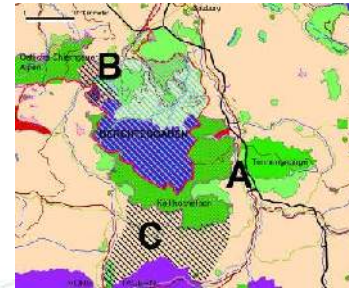
Evolution of population in the Alpine villages between 1981 and 2000



© 2002: W. Bätzing/Y. Dickhömer, Institut de géographie de l'Université Friedrich-Alexander d'Erlangen-Nürnberg, 2002. Réalisé dans le cadre du projet 200 11 226 "Application des aspects socio-économiques et écologiques du principe de durabilité dans le traitement du thème «Population et cultures» de la Convention alpine", sur mandat de l'Office fédéral de l'environnement de Berlin.

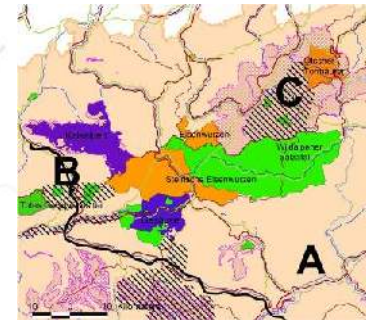
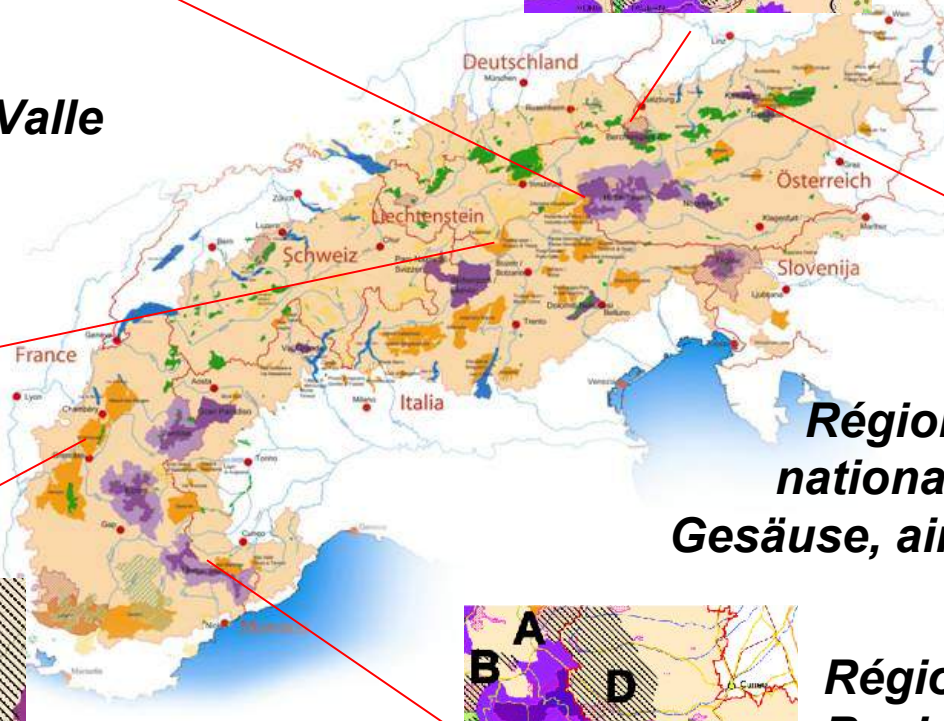
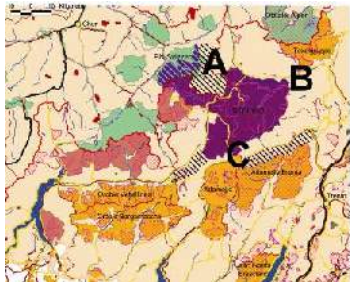


**Parc national Hohe
Tauern**

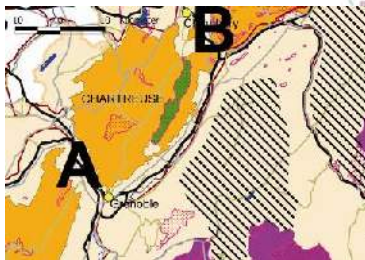


**Région
transfrontalière
Berchtesgaden –
Salzburg**

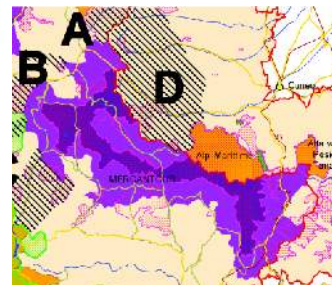
**Engadin – Südtirol - Valle
dell’Adige**



**Région autour des parcs
nationaux de Kalkalpen et
Gesäuse, aire de „Wilderness“
Dürrenstein**



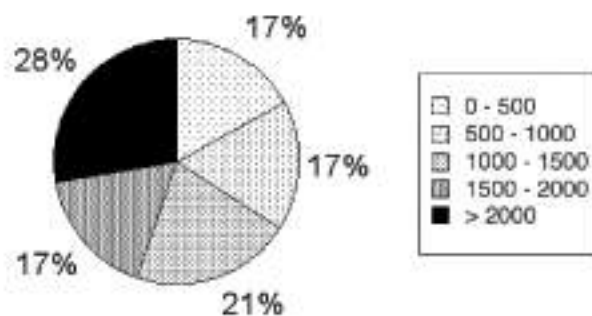
Département Isère



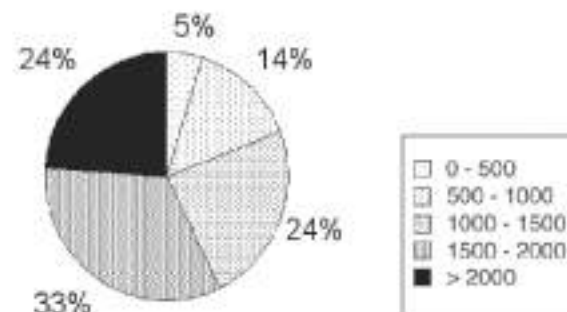
**Région transfrontalière
Region Alpi Marittime -
Mercantour**

Répartition des différentes catégories de protection sur les étages alpins

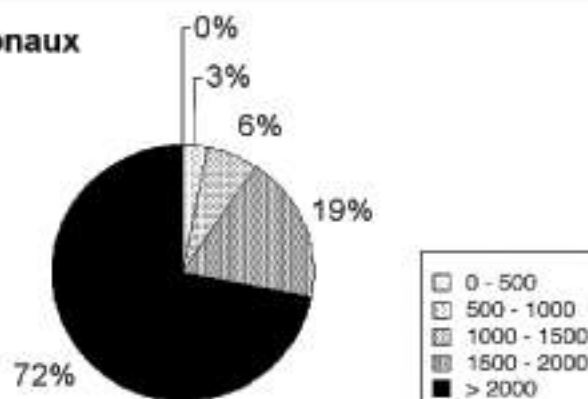
Parcs naturels régionaux



Réserves naturelles



Parcs nationaux





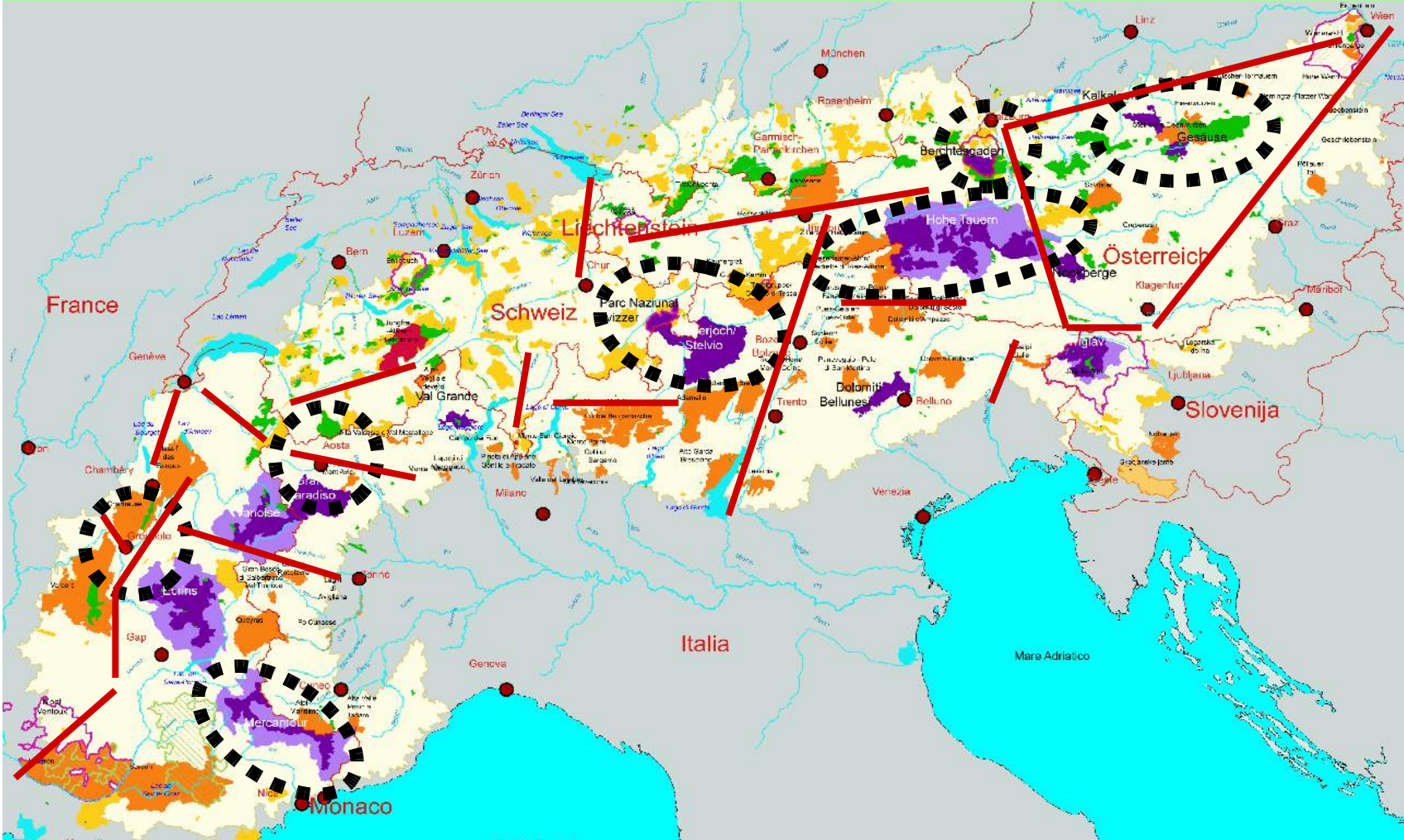
ECONNECT



Improving ecological connectivity in the Alps

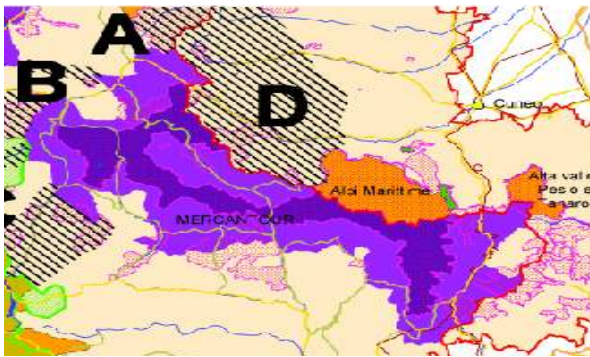


**Overcome barriers of Alps wide importance –
(Macro approach)**



- Identify the barriers and the existing projects or political initiatives to overcome them
- Identify the most important barriers for an alps wide approach and identify already existing projects
- Involve if necessary the PA in these projects

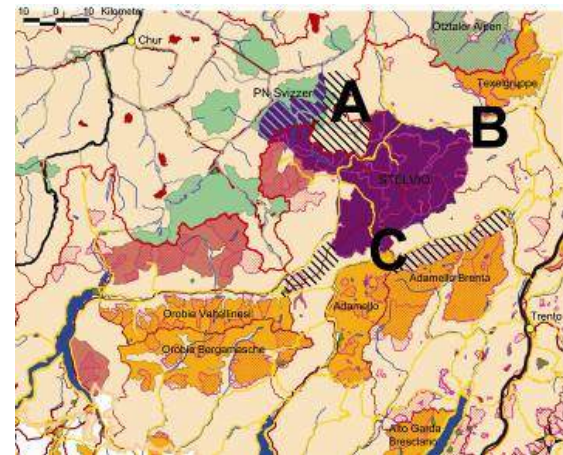
Contribute to the creation of ecological networks on regional level (Micro approach)



Create local ecological networks between PA's and surrounding areas of high biodiversity:

- identify the potential
- Planify the activities
- Implement first actions

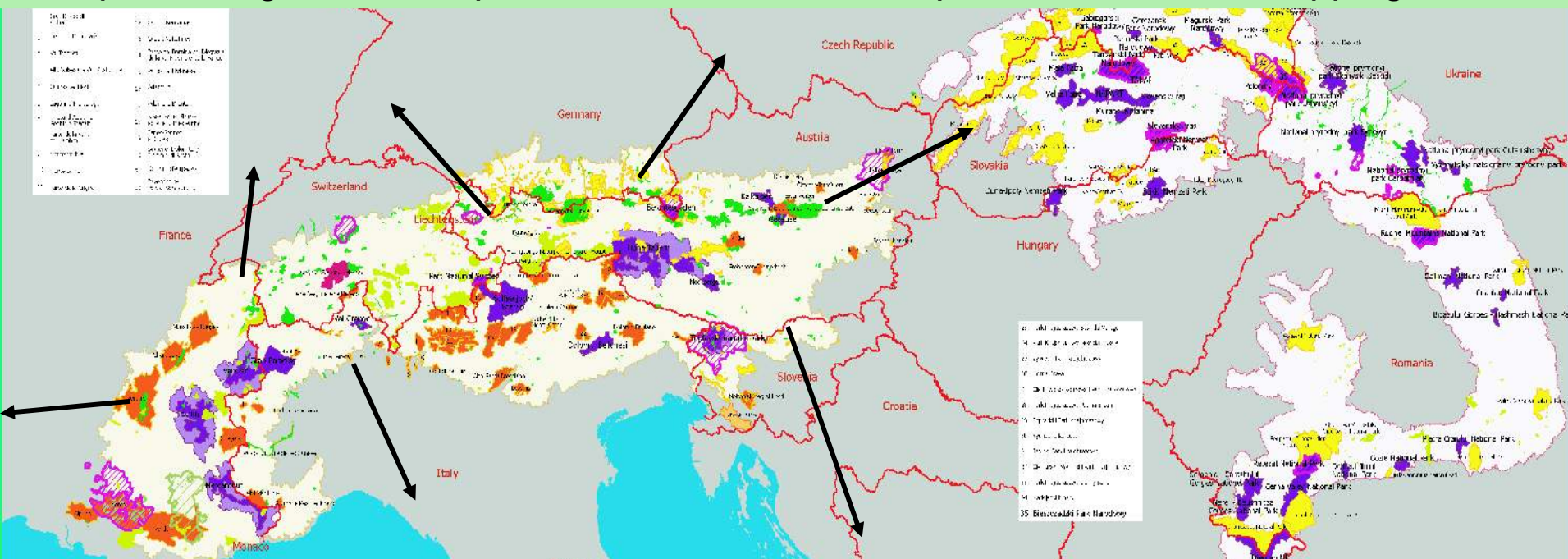
- include economic stakeholders and population
- identify legal gaps and develop possible solutions for new legal obligations
- precise mapping
- development of measures + implementation



WP 5+8 / Improve connectivity between the Alps and the neighbouring mountain regions:

Carpathians / Balkan / Bavarian Forest - Sumava / Black Forest / Appenin / Jura / Central Massif - Pyrenees

Knowledge transfer / Networking / cooperation projects between the mountain ranges / European Programms / expertises about the most important corridors / mapping



- 1) Identify the most important links from the Alps to the neighbouring mountain regions
- 2) Create contacts with them and inform about the project in the Alps
- 3) Identify already existing projects in the neighbour massifs and define possible cooperation fields → change data and knowledge

First stakeholder meetings in the Pilotregions



Side Event CBD Bonn (D) 2008 - Ecological Network and MoU between the CBD, Alpine and Carpathian Conventions



ALPARC Communication



ALP ENVIRONMENTAL COMMUNICATION

**Global Information and Communication
Exchange System for sustainable
management of natural resources and
public relations for Alpine networks of
protected areas**

Large public communication





Altre lingue della vita selvaggia
A glimpse of the wild
Wildlife
Charm of the wilderness

Aux dépens de la vie sauvage
Alle spese della vita selvaggia
Auf Kosten der Wildnis
At the expense of wilderness



Virtuel Flight over the Alps



Information
Lake Königssee lies at the heart of the national park

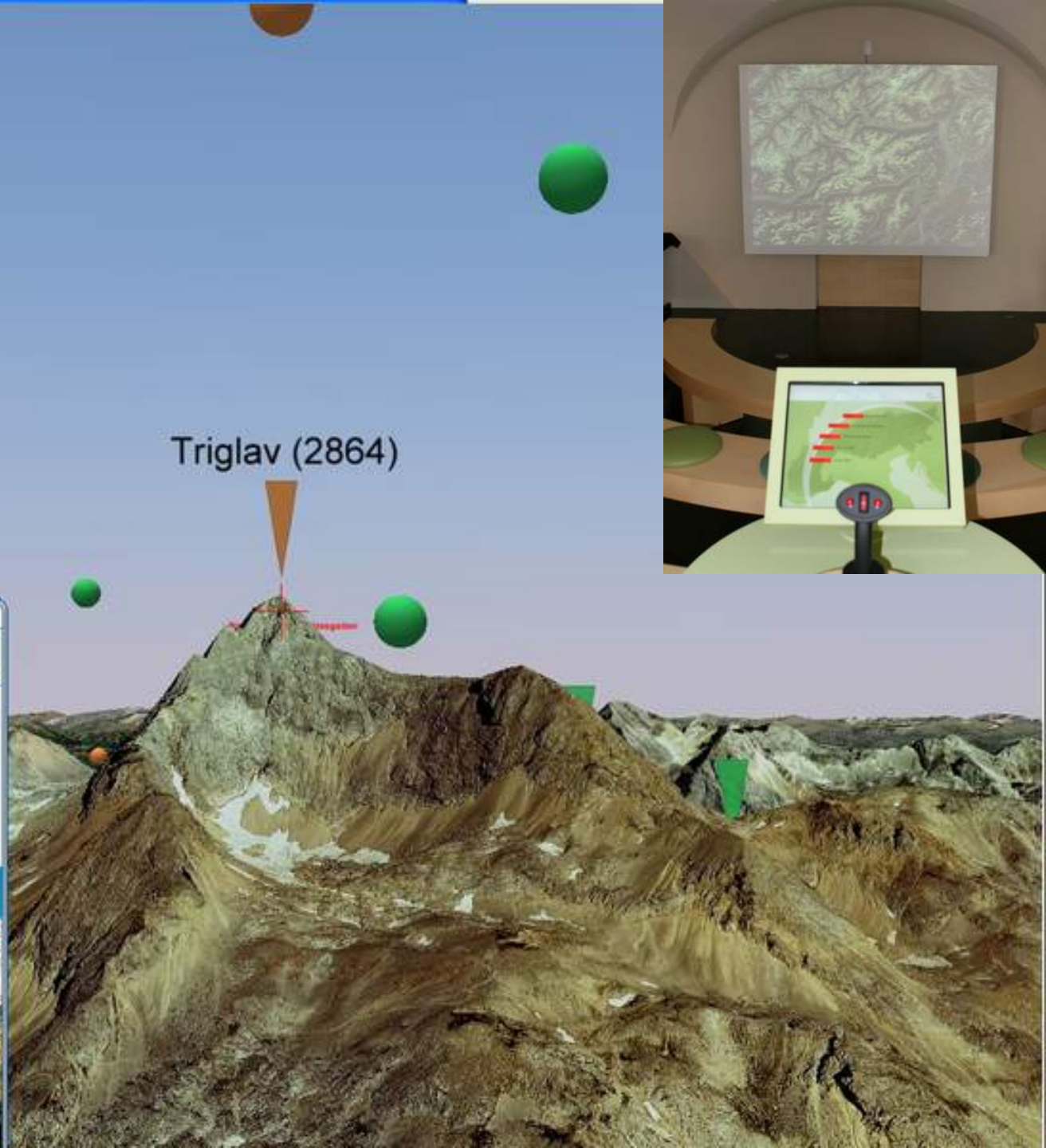
Like a jewel, Lake Königssee lies in the heart of the national park. It is a place of peace and tranquility, where you can enjoy the beauty of the mountains and the fresh air. The lake is surrounded by steep, forested slopes, and the water is crystal clear. It is a perfect place to relax and enjoy the view.

Information
Lake Königssee lies at the heart of the national park

Like a jewel, Lake Königssee lies in the heart of the national park. It is a place of peace and tranquility, where you can enjoy the beauty of the mountains and the fresh air. The lake is surrounded by steep, forested slopes, and the water is crystal clear. It is a perfect place to relax and enjoy the view.



Triglav (2864)



Information

Il Monte Triglav (2864 m) simbolo della Slovenia



Gli sloveni attribuiscono una grande importanza al Triglav, simbolo della nazione e dell'indipendenza. Deve il suo nome ad un dio a tre teste che incarnava la sovranità sui 3 regni del cielo, della terra e del mondo sotterraneo. È sulle vette del Triglav che è sorta la leggenda di Zlatorog, il camoscio dai corni d'oro. I viaggiatori troveranno la sagoma di Zlatorog o del Triglav ovunque vadano in Slovenia: sui francobolli, la bandiera, la birra ed anche la moneta di 0,50 €.



The Alpine Convention: a treaty to protect the Alps



The Alpine Convention is an international treaty designed to protect the Alps and was signed in 1995 by the Alpine countries: Austria, France, Germany, Italy, the principalities of Liechtenstein and Monaco, Slovenia and Switzerland. The European Union is also a signatory. The convention covers nearly 200,000 km² and just under 6000 communes. The thematic protocols lay down measures to implement the Convention that will promote sustainable development.



Communication, identity and common image



Rechercher

OK

Les Alpes

Les espaces protégés

Le réseau ALPARC

Nos actions

Ressources

La bibliothèque de ressources

Nos publications

Nos expositions

Visite virtuelle - ViViAlp

Galerie photos

Cartothèque

Lexique

Liens

Français Italiano Deutsch Slovensko English

Calendrier / Actualités / Presse / Emploi-stage / Extranet



Les Espaces Protégés Alpins
Ensemble pour les Alpes

Vous êtes ici : Ressources > Lexique

Lexique

Outil d'aide à la traduction, ce lexique en 5 langues ne se veut pas exhaustif, mais se concentre sur des termes récurrents dans nos publications, des difficultés de traduction, des sigles, des termes techniques ou officiels ainsi que des **noms d'espèces (avec nom Latin) et d'habitats (avec Code Corine)**.

Il est amené à évoluer. Vos propositions ou corrections, à adresser à info@alparc.org, sont donc les bienvenues, merci !

Comment utiliser le lexique ?

- **Recherche libre** : tapez un mot ou ses premières lettres (en Français, ou bien Latin pour les espèces) dans le champ prévu à cet effet. Si vous recherchez un habitat, vous pouvez taper le code Corine.
- **Recherche thématique** : sélectionnez une thématique dans la liste de choix, puis un des sous-thèmes proposés.
- **Tri** : pour trier les résultats de votre recherche par langue : choisir une langue dans la liste de choix. Par défaut, le résultat s'affiche dans l'ordre alphabétique en Français.
- **Recherche dans une autre langue** : allez dans l'interface de la langue concernée en la sélectionnant ci-dessus dans la barre des langues du site.

F = Français
I = Italien

D = Allemand
S = Slovène

E = Anglais
C = Code Corine Landcover (habitats)

Recherche libre:

OK

Sort by the language : Français

colza (m)

E rape
D Raps (m)
I cavolo navone
L brassica napus

blé noir (m)

E buckwheat

Sélectionner une thématique

Sélectionner une thématique

Activités humaines

Administration

Aspects sociaux

Difficultés de traduction

Environnement physique

Faune

Flore

Noms propres

Protection et Gestion de l'Environnement

Tourisme et Loisirs

Priority themes 2007 - 2012

Alpine ecological network

Participation on the establishment of an ecological continuum through the creation of the ecological corridors, contractual measures for the nature protection and a sustainable territory development.

Climate changes and protected areas

Consequences of the climate changes on the biodiversity, water management as well as on the economic activities of the Alpine protected areas.

Efficient management of the protected areas

Elaboration of methods and indicators for the monitoring and evaluation of efficiency of the nature protection measures and the sustainable development of the alpine protected areas.

Mobility and protected areas

Participation and recommendations for a sustainable mobility and protected areas access , including the persons with reduced mobility.

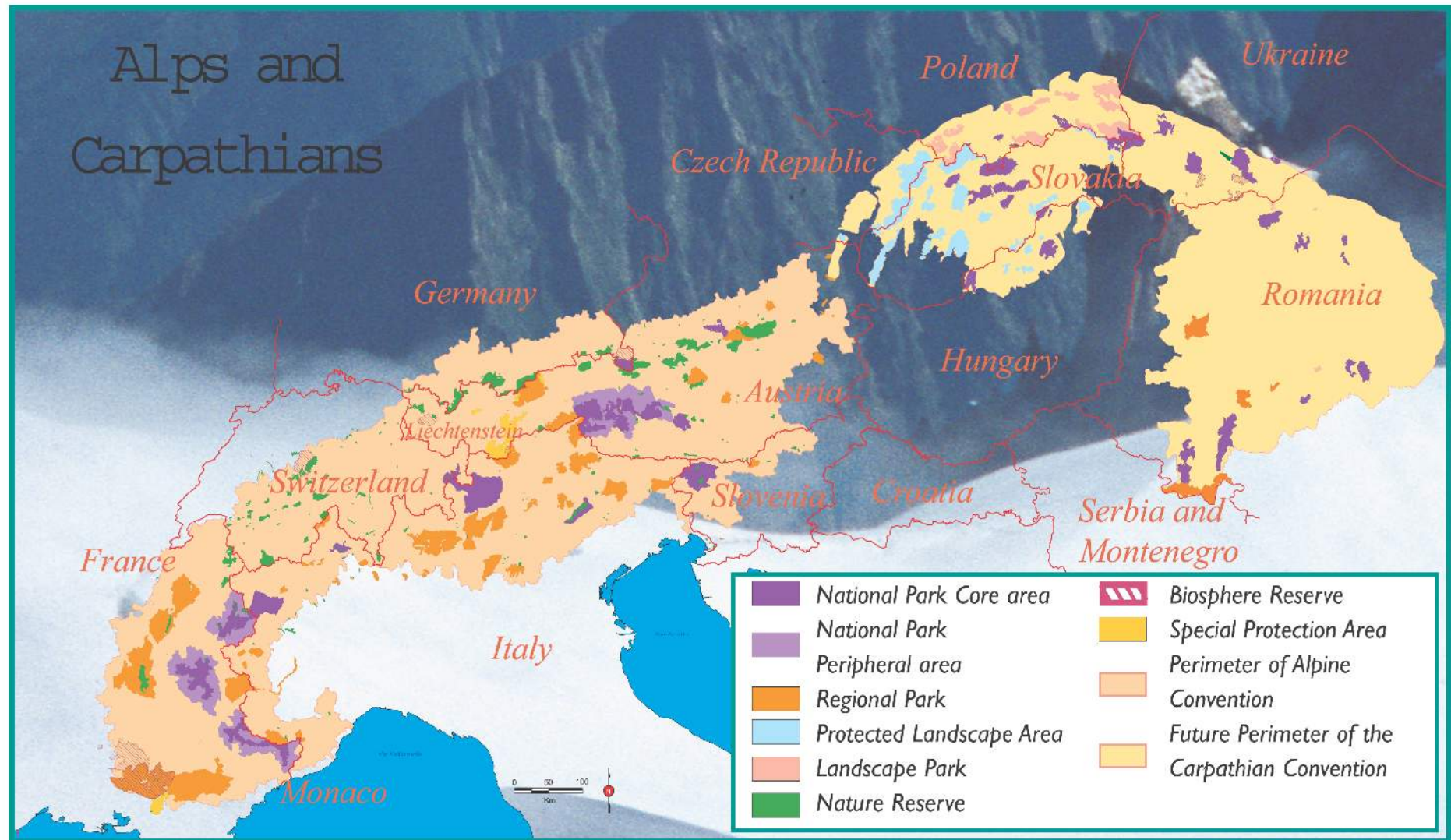
Alpine-Carpathian mountain partnership

Establishment of the Carpathian network of protected areas and cooperation on common topics.

External cooperation with neighbouring European mountain ranges



Alps-Carpathians : two networks of protected areas in the center of Europe



Carpathian Protected Areas Network development 2003-2008



CNPA Steering Committee 2007-2008



First Conference of the CNPA, Brasov (RO), September 2008



ALPARC a concrete contribution to the Alpine Convention



Implementation of Nature protection protocols

Participation at working groups: climate change, ecological network, world heritage,...

Pilote regions of sustainable development in the Alps

Research areas for ecological processes and nature conservation

Communication about Alpine Convention issues (visitor centers...)



alpenkonvention · convention alpine · convenzione delle alpi · alpska konvencija

Alpine Protected Areas: together for the Alps

The way of ALPARC is still long!



Merci, Grazie, Danke, Hvala, Multumesc, Dakujem,
Dekuji, Thank you



www.alparc.org

