



*PARCO  
NATURALE  
PREALPI  
GIULIE*

Prealpi Giulie Nature Park among  
conservation, development, research and  
transboundary cooperation

Mittersill, 13 marzo 2009





about 100 kmq

6 municipalities

3 biogeographical  
areas



© 2008 Europa Technologies  
Image © 2008 DigitalGlobe  
© 2008 Cnes/Spot Image  
© 2008 Tele Atlas

Google





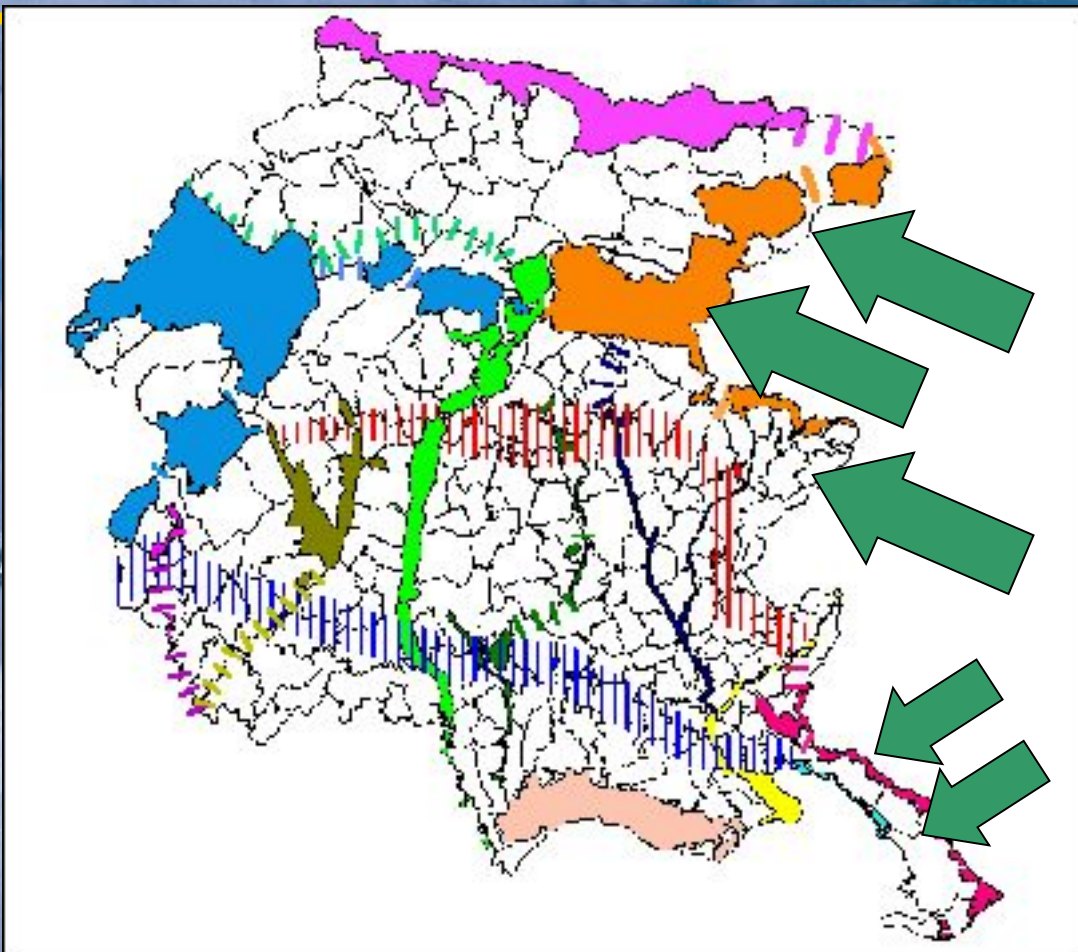








# Main ecological connections between Friuli Venezia Giulia and Slovenia



During the discussion to prepare the new territorial general plan of the Region Friuli Venezia Giulia, the ecological corridor between **Eastern** and **Western Julian Alps** and **PreAlps** has already been considered one of the structural elements of the new land management.






Gruppo del  
Triglav

Segnalazioni di orso  
in FVG negli ultimi  
anni









## LARGE CARNIVORES MONITORING

Promoted by the  
Park's  
management  
body



INTERREG III A  
Italy - Slovenia

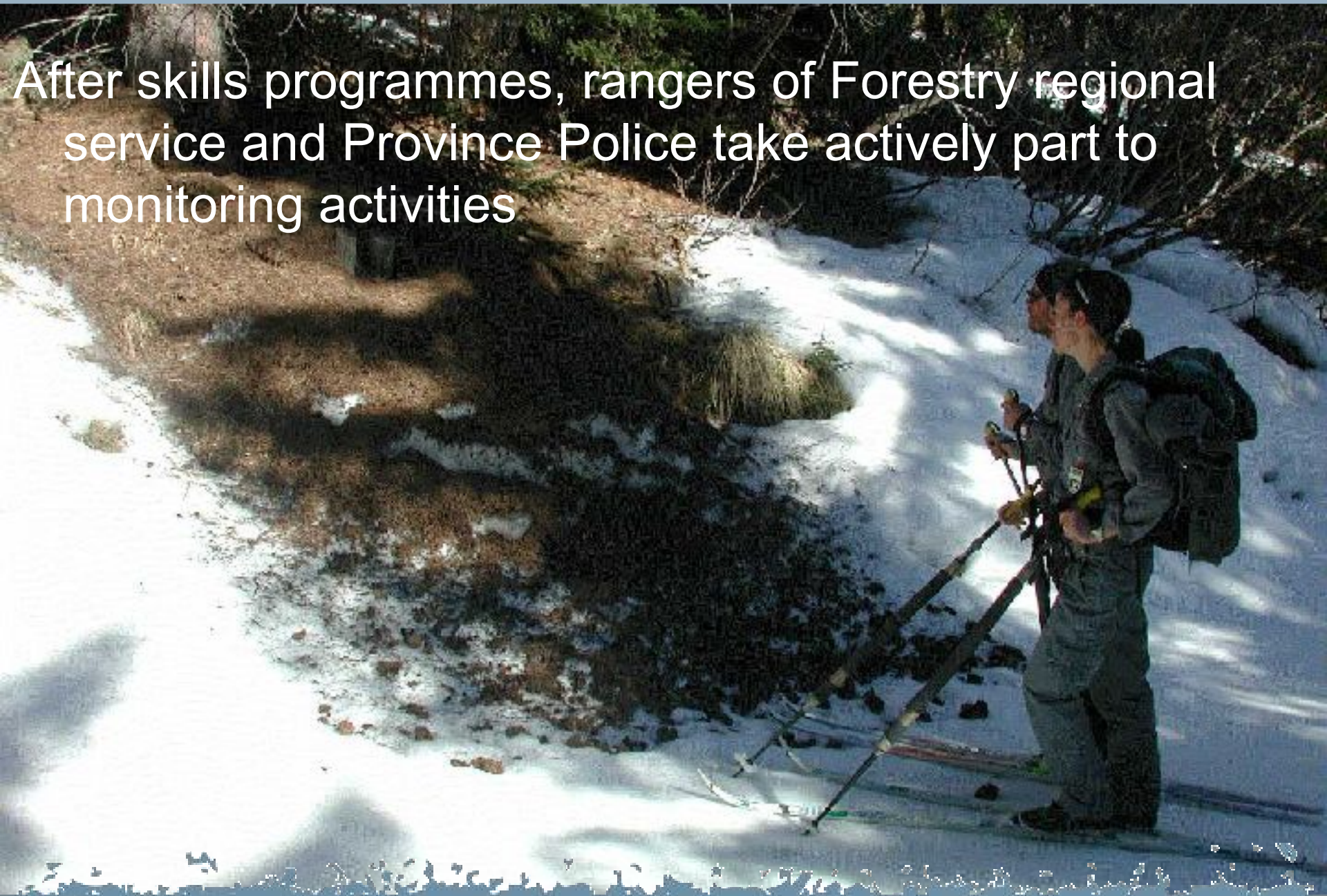
Integrated  
management of  
transborder  
natural  
resources







After skills programmes, rangers of Forestry regional service and Province Police take actively part to monitoring activities







# Prints survey







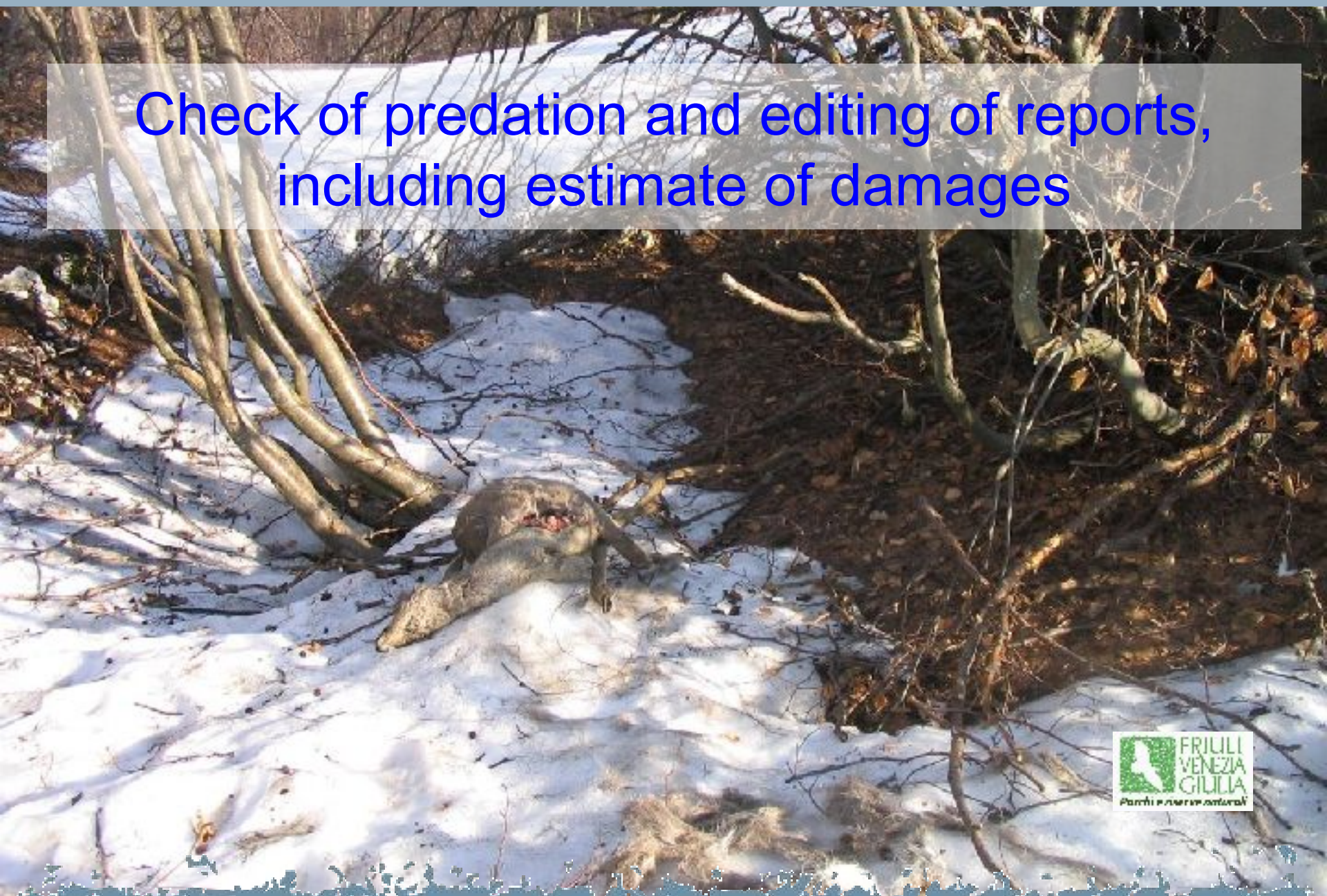
# Check of reports made by park's visitors







Check of predation and editing of reports,  
including estimate of damages







# Check of position and working of cameras







Partecipa

Taking part to capture sessions







The constant work of monitoring of rangers is decisive for the evaluation of quantity and quality of the presence of bears and lynx in the area







Thanks (hvala, grazie, danke,  
merci)  
for your attention

